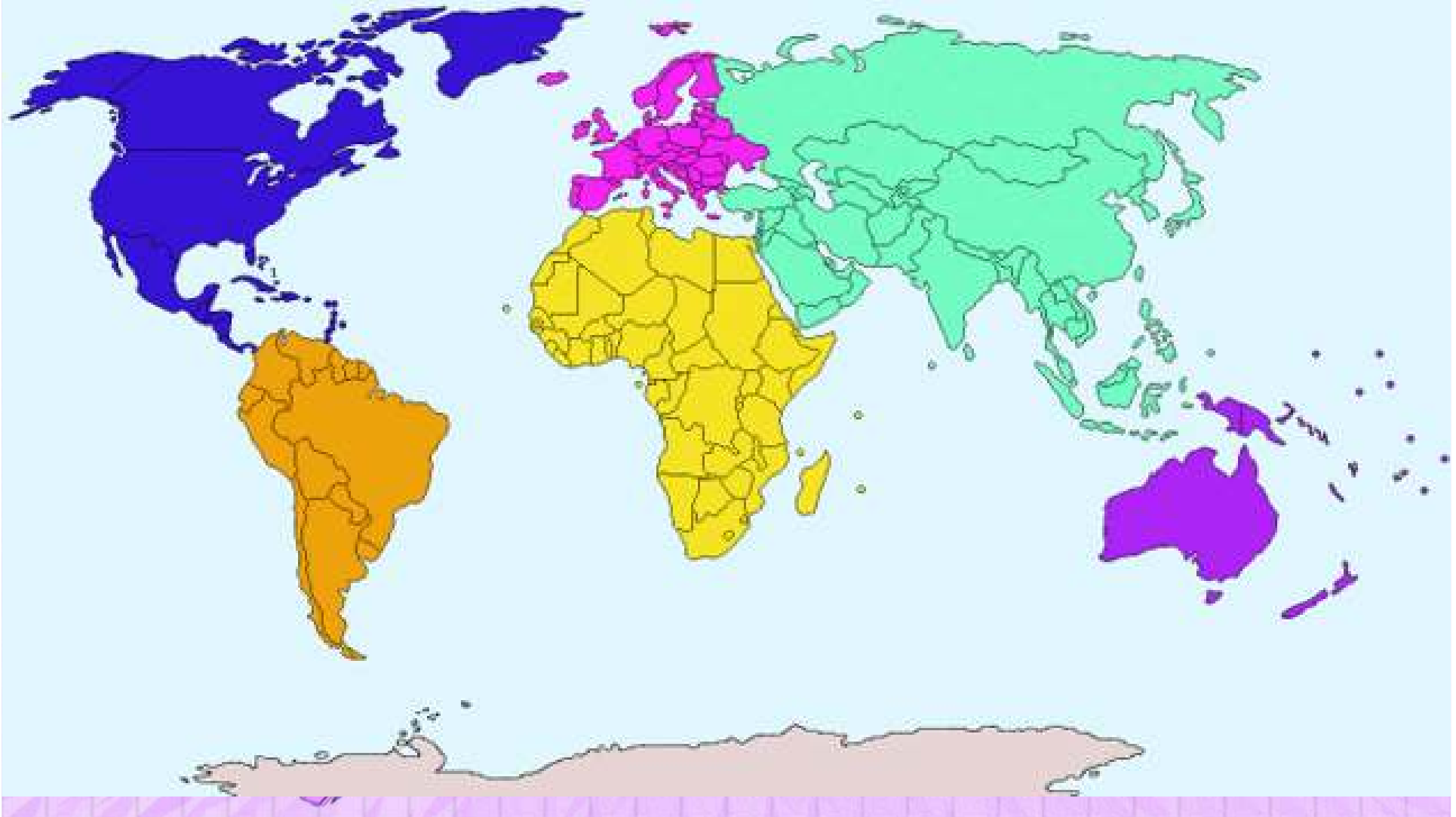


# Where is Europe?



# Where are you from?



# Europe's Latitude vs. US



3,800 square miles



# Continents by Size (sq. km.)

Asia	44,579,000
Africa	30,065,000
North America	24,256,000
South America	17,819,000
Antarctica	13,209,000
Europe	9,938,000
Oceania (incl. Australia)	7,687,000

# Regions



# Northern Peninsulas

Scandinavian Peninsula

Jutland Peninsula



# Southern Peninsulas





# What is a peninsula



# Peninsula

- a narrow strip of land projecting into a sea or lake from the mainland



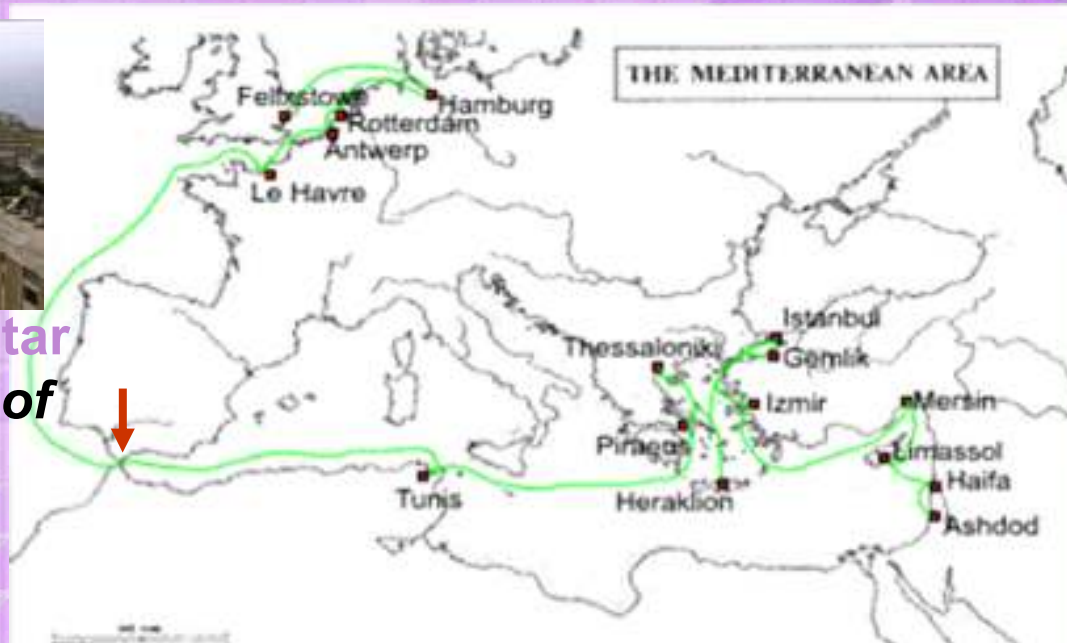
# Geographical features of Europe



# Mediterranean Sea:



Strait of Gibraltar  
& the “Pillars of  
Hercules”



2,400 miles long & 1,000 miles wide

“Crossroads of 3 Continents”

# Rivers



# The Danube River



# The Danube River



Where Buda  
& Pest Meet

Flows through the **12 countries** of Germany, Austria, Slovakia, Hungary, Serbia, Croatia, Bosnia and Herzegovina, Slovenia, Bulgaria, Romania, and the Ukraine.



# The Alps



Cover most of Switzerland, Austria,  
and parts of Italy and France.

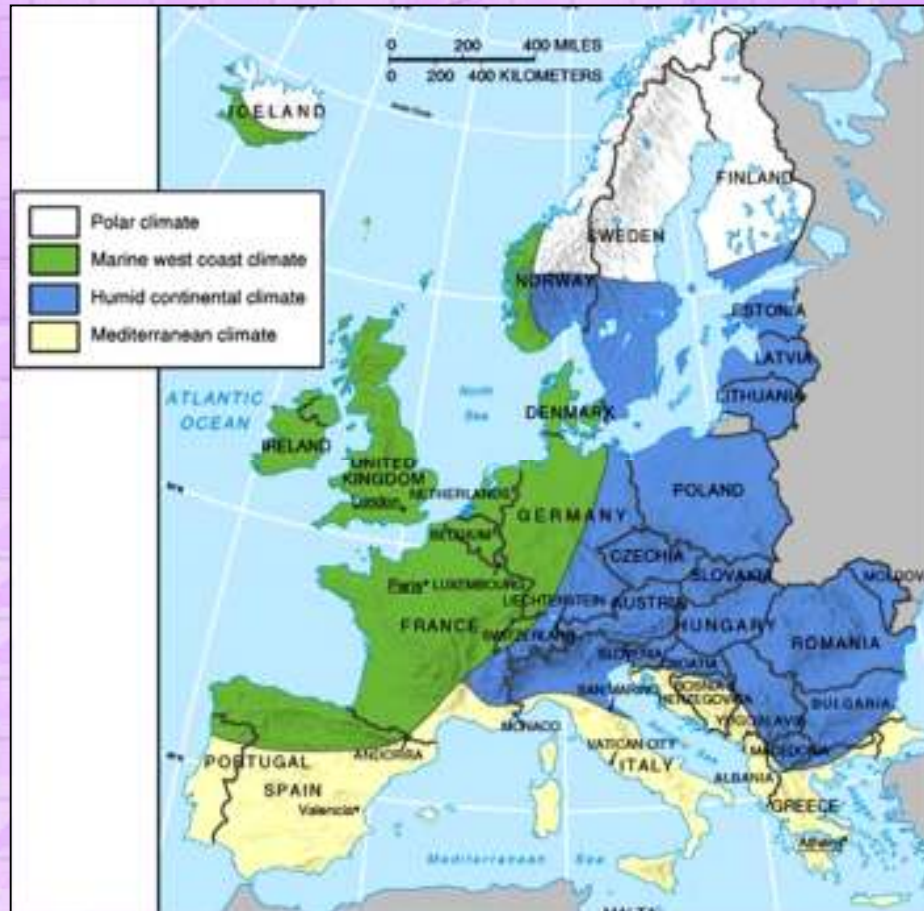


# Mt. Blanc in the Alps



Highest mountain in the Alps: 15,771 feet

# Climate

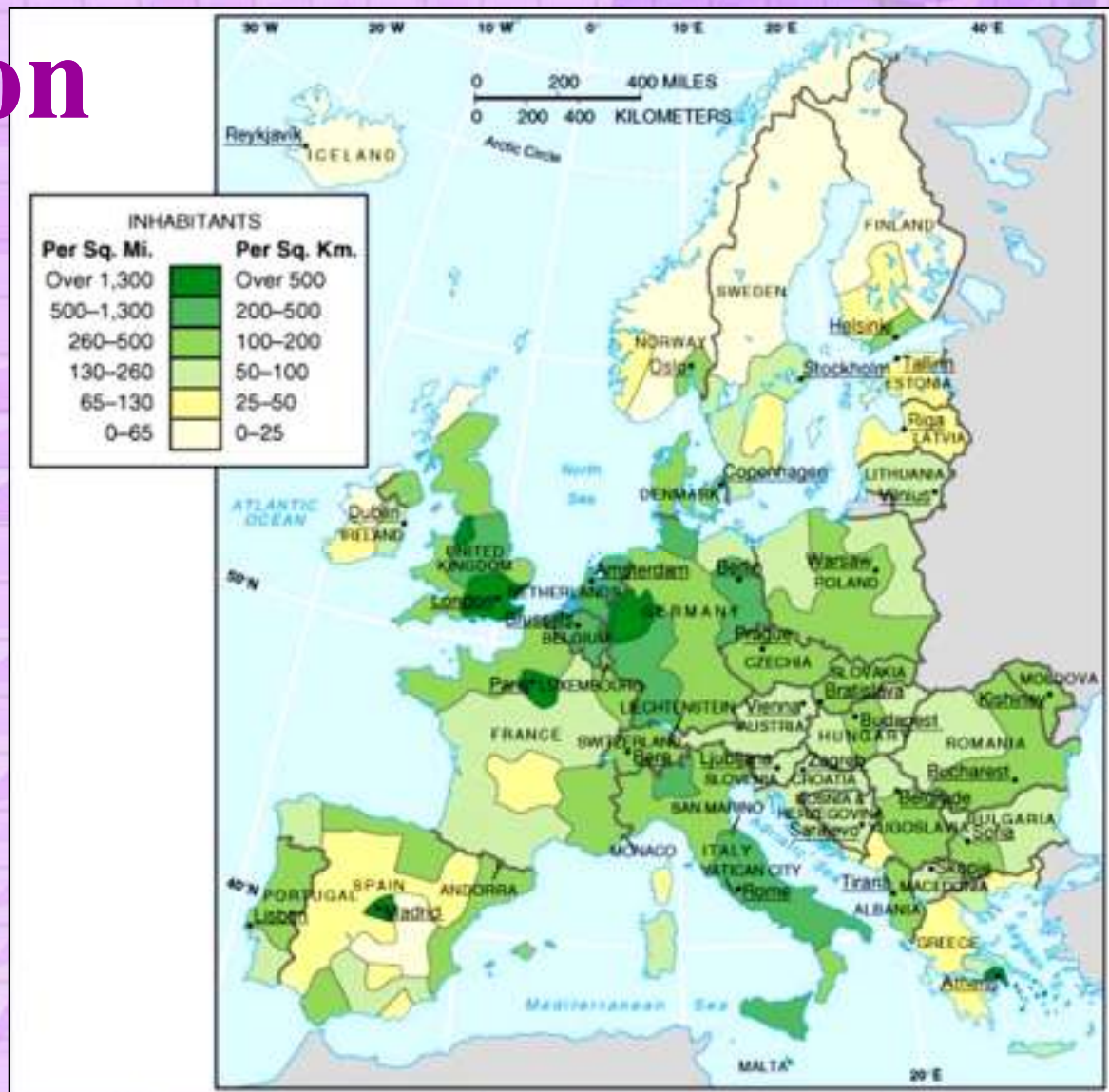


# Population Density [People Per Square Mile]

<i>Belgium</i>	<b>336.82</b>		<b>Mexico</b>	<b>52.15</b>
<b>Japan</b>	<b>336.72</b>		United States	<b>29.77</b>
<b>India</b>	<b>336.62</b>		<b>World</b>	<b>14.42</b>
<i>United Kingdom</i>	<b>244.69</b>		<i>Norway</i>	<b>14.42</b>
<i>Italy</i>	<b>192.96</b>		<b>Canada</b>	<b>3.36</b>
<i>France</i>	<b>108.09</b>		<i>Russia</i>	<b>8.61</b>



# Population Distribution





*Arrivederci!*

*Good Bye!*



*Au Revoir!*



*Adios!*

*Cαιρετε!*



*Auf Wiedersehen!*



*Do Svidaniya!*

